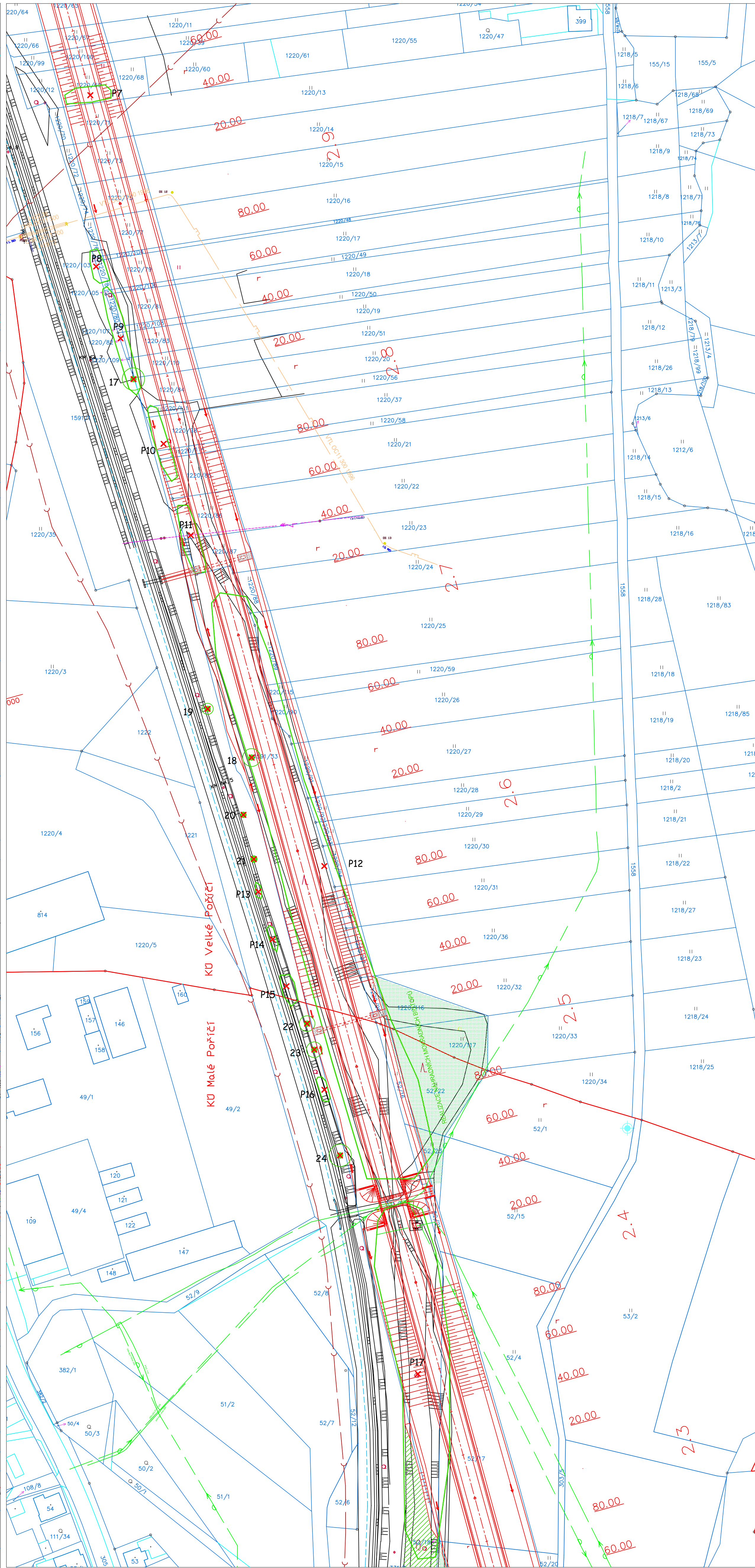



This technical drawing illustrates a proposed road layout, likely for a highway or major thoroughfare. The plan is oriented vertically, with the road running from the top towards the bottom. Key features include:

- Proposed Road (Red Lines):** A central corridor defined by red lines, showing lane markings and proposed road boundaries. It includes several curves and a complex interchange area at the bottom.
- Existing Infrastructure (Blue Lines):** Surrounding roads and boundaries are shown in blue. These include a road labeled "AUTBAZAR" at the top left and various residential or commercial plots.
- Elevation and Grading:** Numerous numerical values are scattered throughout, indicating elevations and proposed grades. Red numbers (e.g., 80.00, 60.00, 40.00, 20.00) often denote proposed road elevations, while blue numbers (e.g., 1290/5, 1289/3, 1289/1) likely represent existing ground levels.
- Labels and Markers:**
 - Green circles with numbers (1-10) mark specific points of interest or construction details.
 - Red 'X' marks indicate specific locations, possibly for bridges or structural elements.
 - Text labels include "BETONARKA BEZODS" (concrete without reinforcement), "SPRAVNÁ BUDOVA" (correct building), and "AREÁL AUTBAZARU" (area of the market).
 - Curvature markers like "R=30000.0" and "0.15%" are present in the lower-left section.
- Orientation and Scale:** The drawing includes a north arrow pointing towards the top right. A scale bar at the bottom left indicates a distance of 0.1 km.



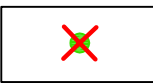
SPOLEČNOST "STRADA - PRIS - BĚLOVES - VELKÉ POŘÍČI" JEČNÁ 510, 500 03 HRADEC KRÁLOVÉ			
HLAVNÍ PROJEKTANT		ZODP. PROJEKTANT	VYPRACOVAL
ING. LENKA HLADÍKOVÁ		ING. LENKA HLADÍKOVÁ	ING. LENKA HLADÍKOVÁ
 ING. LENKA HLADÍKOVÁ Bělsko 12, 503 46, IČ-66789486 Tel.: 604/547141 e-mail: info@zahrady-hladikova.cz www.zahrady-hladikova.cz			
KRAJ: Královéhradecký			
INVESTOR: Královéhradecký kraj, Pivovarské náměstí 1245, 500 03 Hradec Králové			
AKCE:			
Přeložka silnice II/303 Běloves - Velké Poříčí			
ODDÍL:		ČÍS. ZAK.	
E2 Dendrologický průzkum		SOUBOR	2.3. Situace 2,3-3,6km pdf
OBSAH:		DRUH PD	
2.3. Situace 2,3 - 3,6km		DATUM	únor 2017
		FORMÁT	Bx44
		MĚŘÍTKO	SOUPRAVA
		1:1000	
		ČÍS. PŘÍLOHY	
		2.3.	



Vysvětlivky



Stávající strom /dřevina



Stávající dřevina navržená ke kácení